

***Verbinding Schroeilaan -
Verkeerswisselaar***

Antwerpen
14 december 2004



WEST 8 urban design and landscape architecture
ABT Rob Nijse


INHOUD

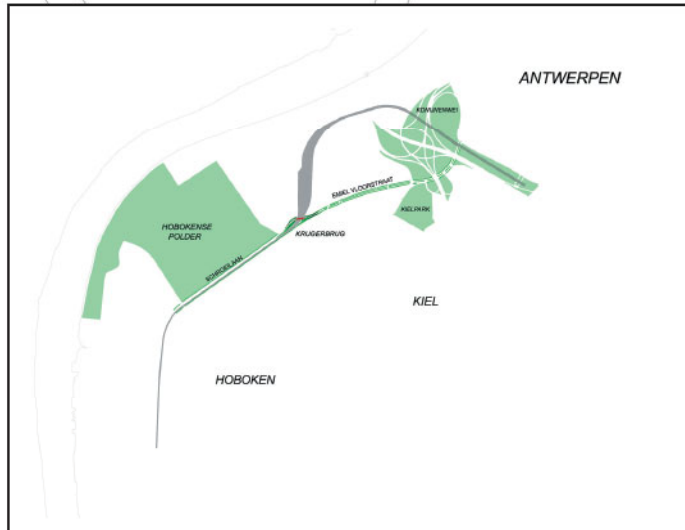
Stedebouwkundige inpassing
Vormstudies

Ontwerp Krugerbrug

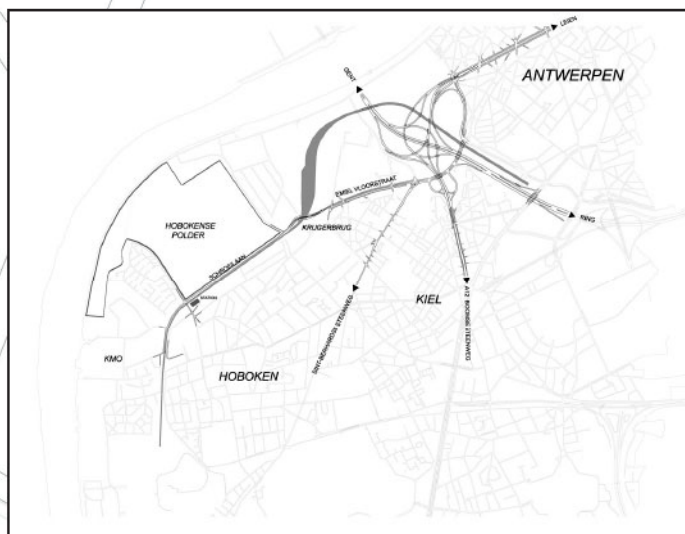
Hellingbaan
Doorsnedes
Eigendomstructuur
Realisatie
Beheer/onderhoud
Kostenoverzicht







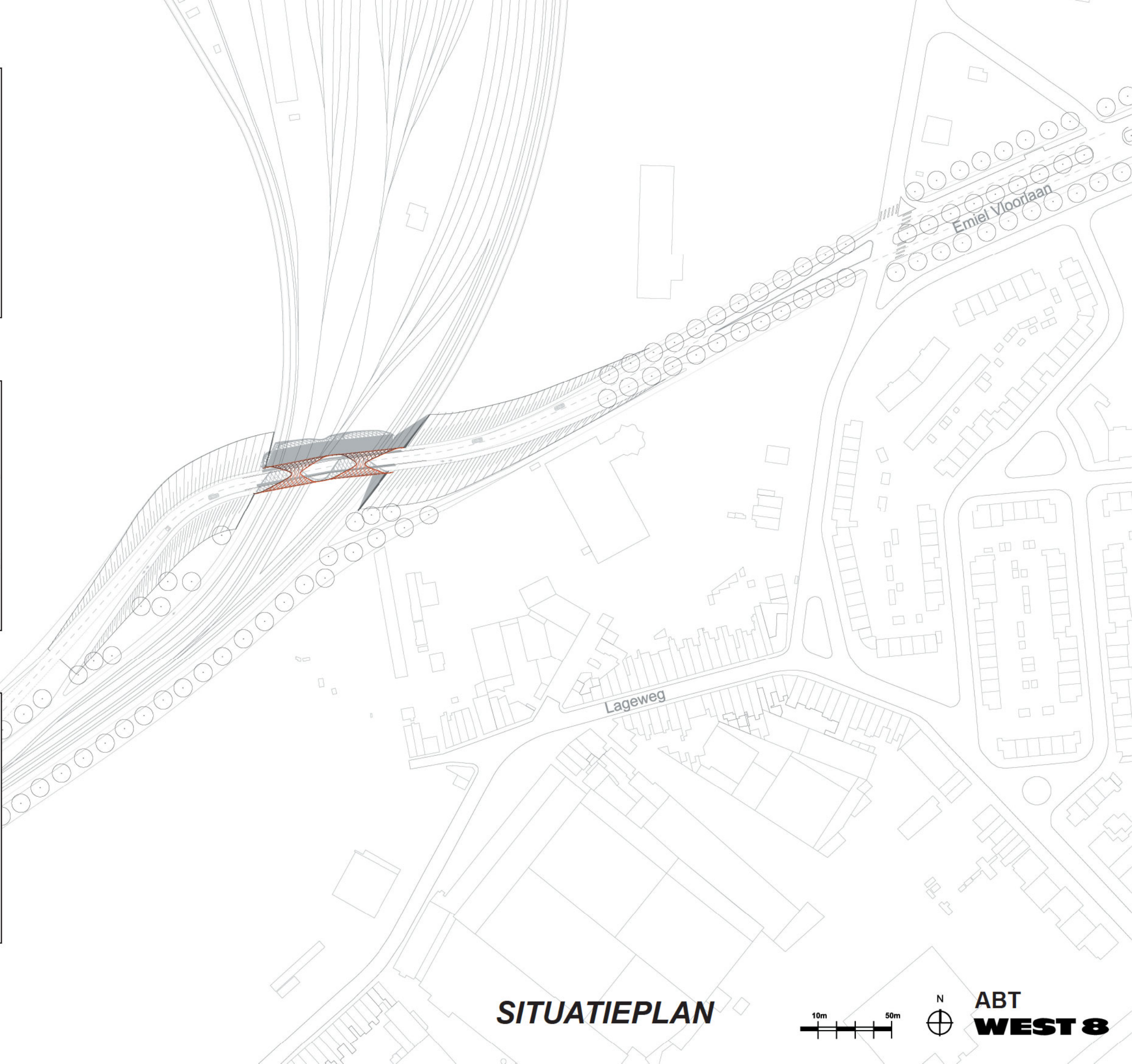
'GROENE' VERBINDING MET HOBOKENSE POLDER



'VERBINDING' MET ONTSLUITINGSNETWERK






TOEGANG NAAR DE HOBOKENSE POLDER VIA BESTAAND STEDELIJK WEEFSEL



SITUATIEPLAN



**ABT
WEST 8**



VORMSTUDIES


FORM FOLLOWS CONTEXT

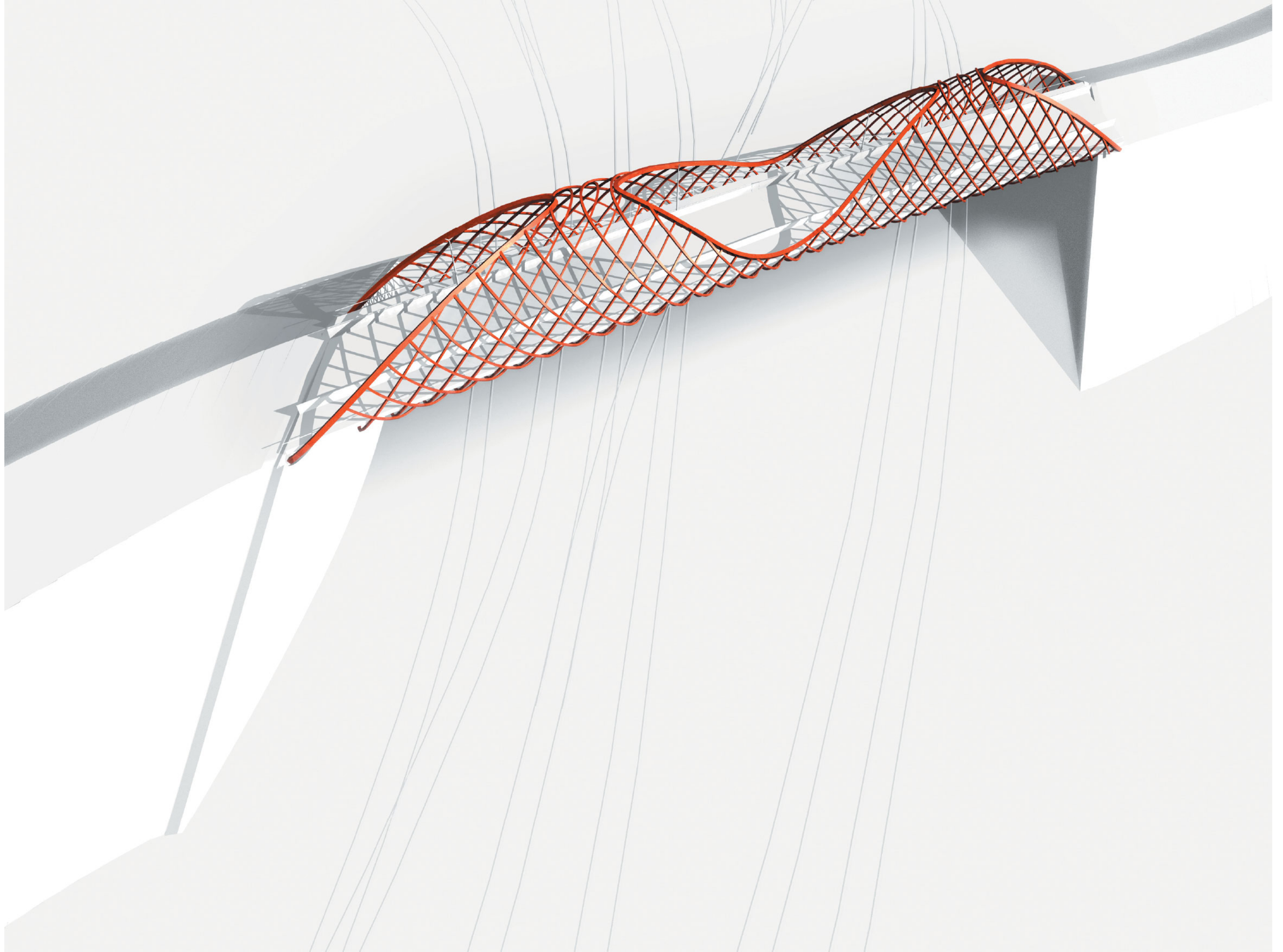
FORM FOLLOWS CONSTRUCTION

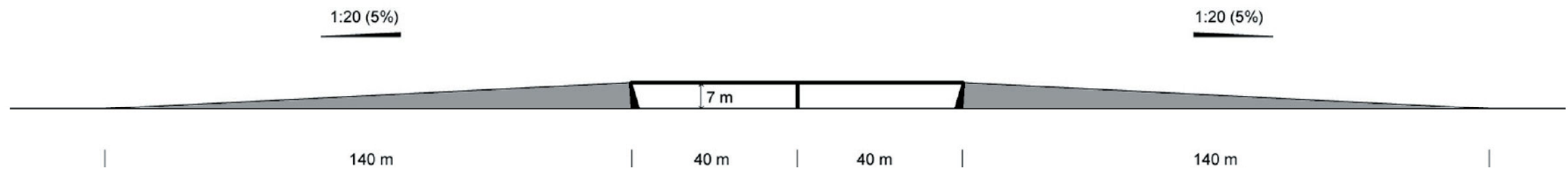
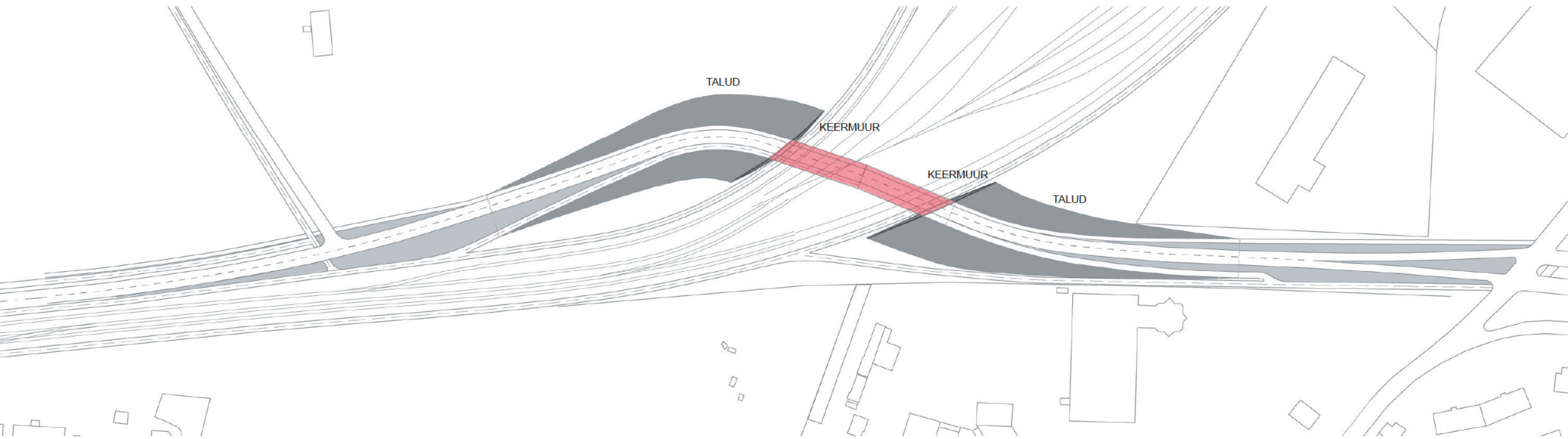
KNIK

HUID

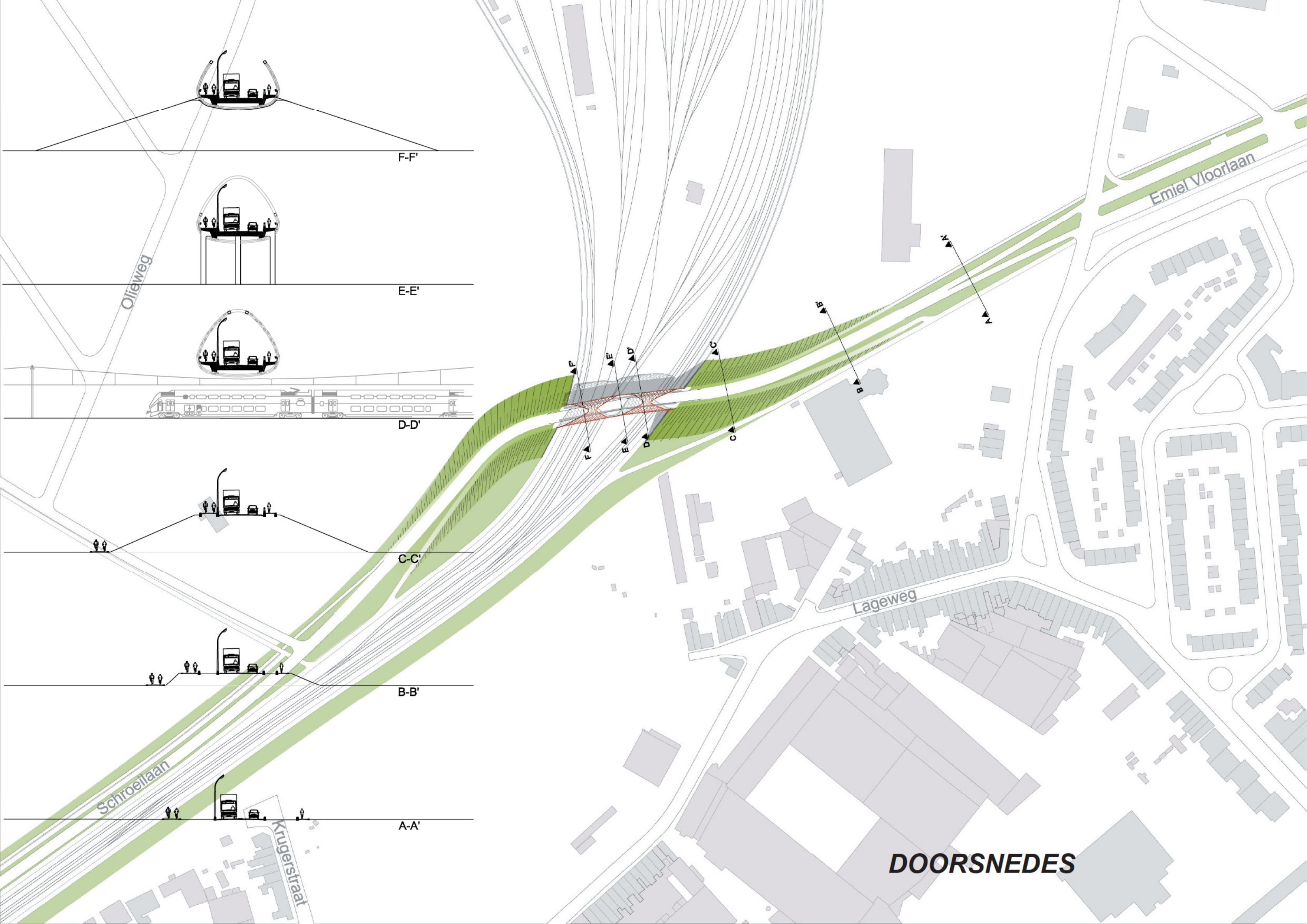
VORMSTUDIE







VRIJE HOOGTES EN HELLINGBAAN



F-F'

E-E'

D-D'

C-C'

B-B'

A-A'

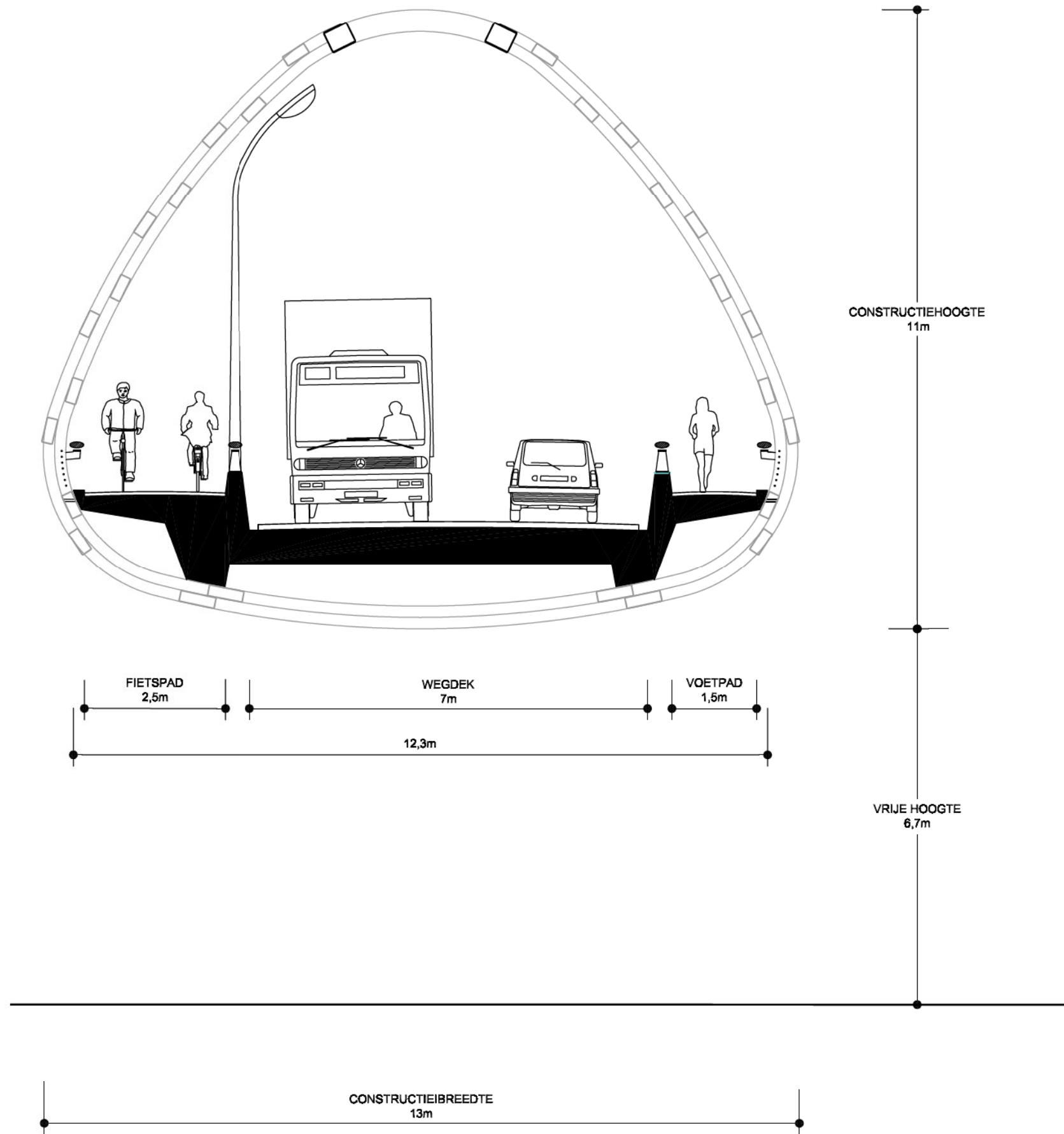
Emiel Vloorlaan

Lageweg

Schroellaan


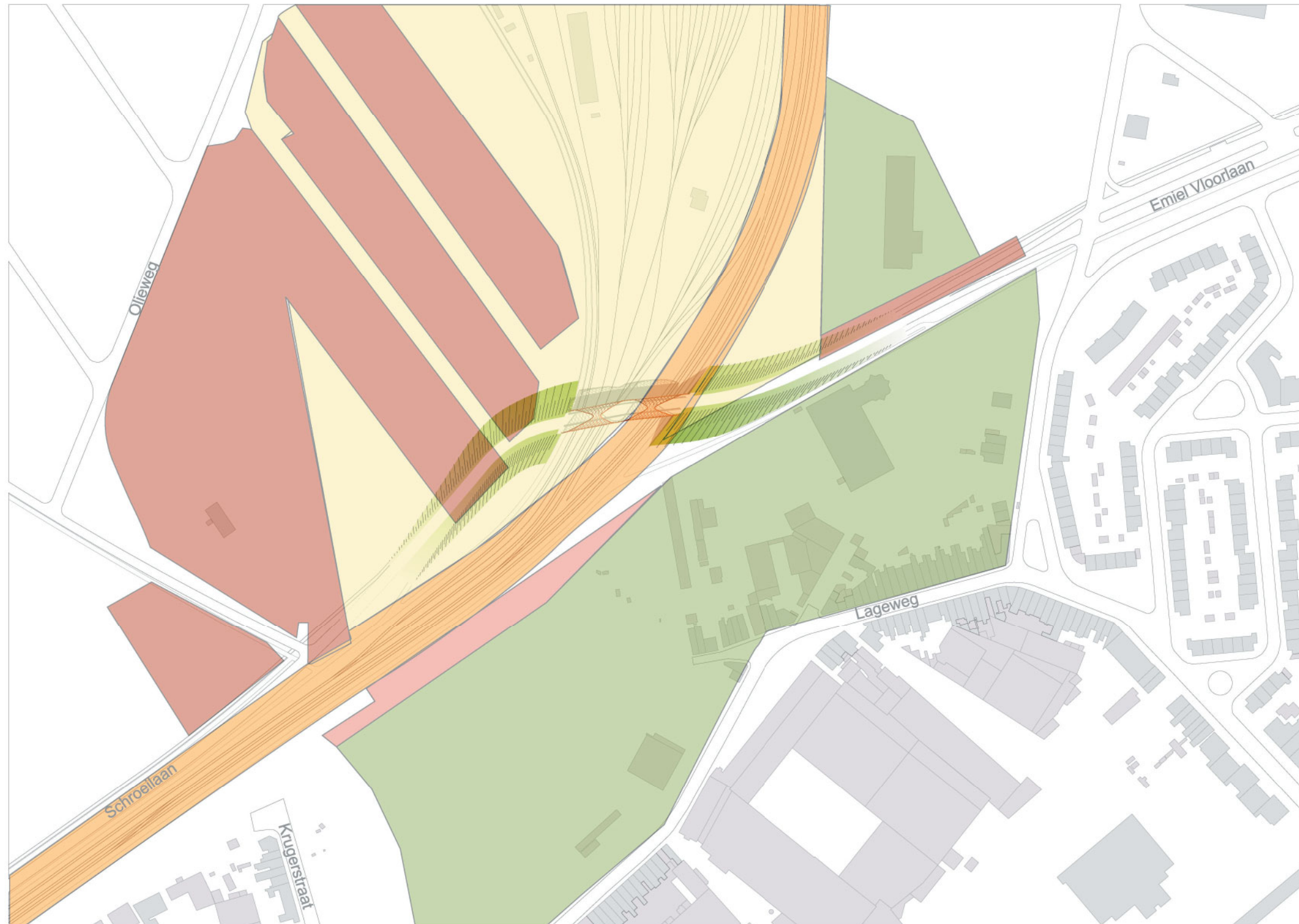
Krugersstraat

DOORSNEDES



DOORSNEDE BRUG



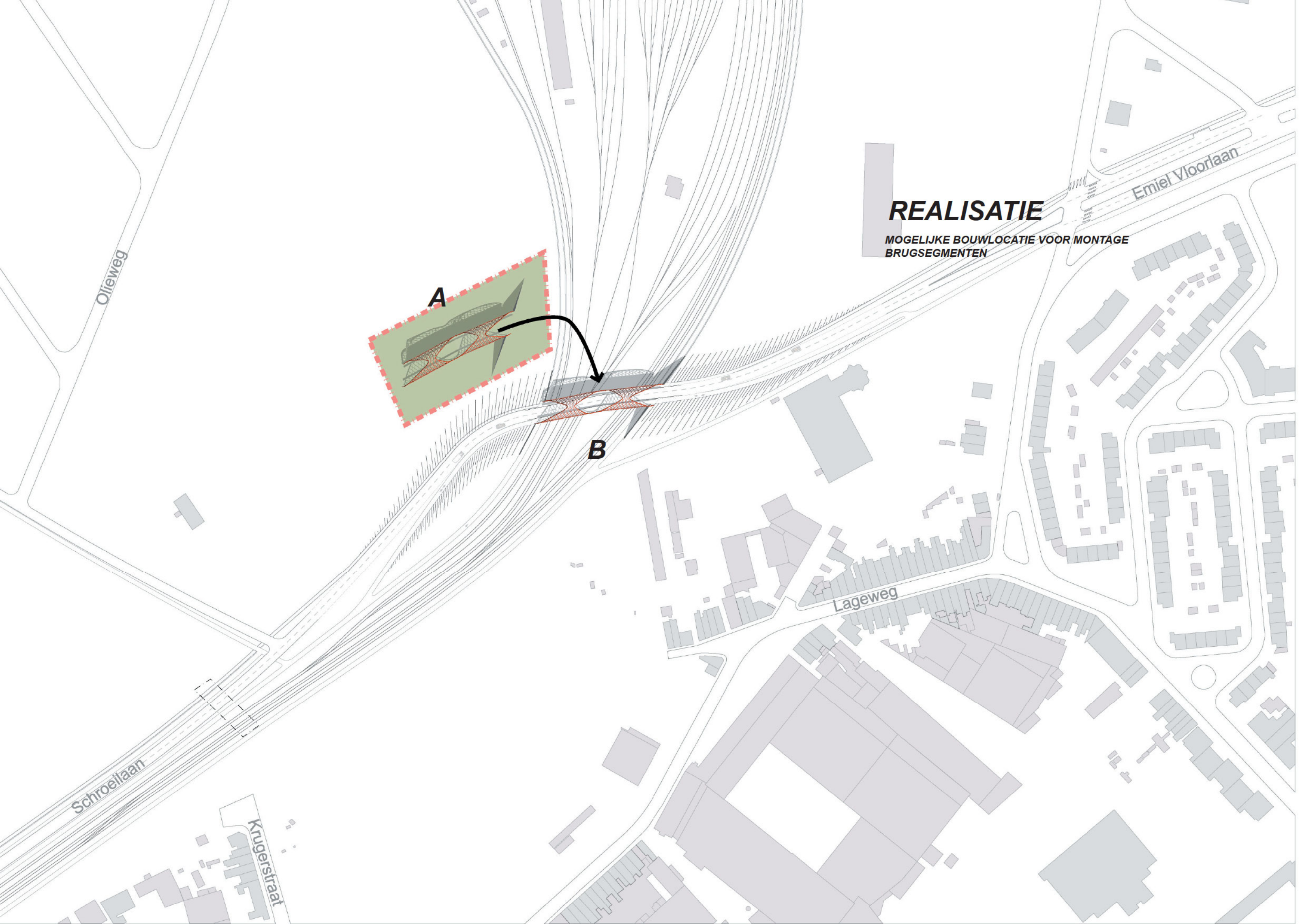


INNAME:	
NMBS	8346 M2
STAD ANTWERPEN	4412 M2

EIGENDOMSTRUCTUUR

REALISATIE

MOGELIJKE BOUWLOCATIE VOOR MONTAGE
BRUGSEGMENTEN



Olfeweg

Emiel Vloortaan

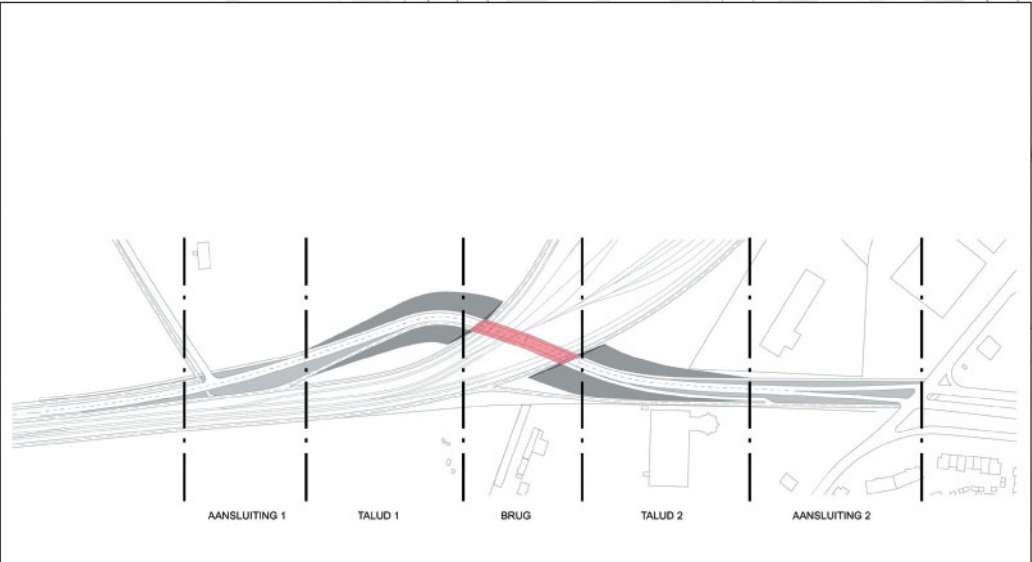
A

B

Lageweg

Schroeltaan

Kruigerstraat



PLAN